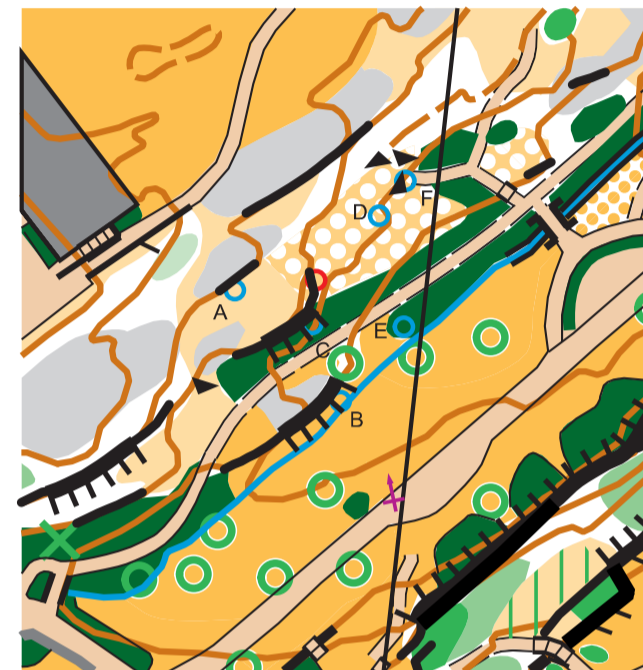


# World Trail Orienteering Championships



Blue 1							
1	A-F	←	⊗			○	C
2	A-F	↙	△	☼		○	Z
3	A-F	↙	△	☼		○	Z
4	A-F		⋯			◁	Z
5	A-F		△	△		≡	D




Blue 2							
1	A-F		⌋			○	D
2	A-F		⊗			○	E
3	A-F	↑	≡			○	Z
4	A-F		≡			○	A
5	A-F		△	⋯		≡	E



- Flagposition
- Zero
- + Decisionpoint




Blue 3							
1	A-F		≡			○	Z
2	A-F	↗	△	☼		○	F
3	A-F		●			○	Z
4	A-F	→	⊗			○	E
5	A-F	↙	⊗			○	A



Blue 4							
1	A-F		⊗			∧	Z
2	A-F		⋯			∩	Z
3	A-F		↗			∧	C
4	A-F	↗	⌋			○	B
5	A-F	≡	⌋			○	F

Strömstad City  
 Scale 1:4000/E 2,5 m  
 Solutionmap 1:2500  
 Mapper Maths Carlsson  
 Courseplanner Bosse Sandström

STRÖMSTADS  
KOMMUN



TANUMS  
KOMMUN