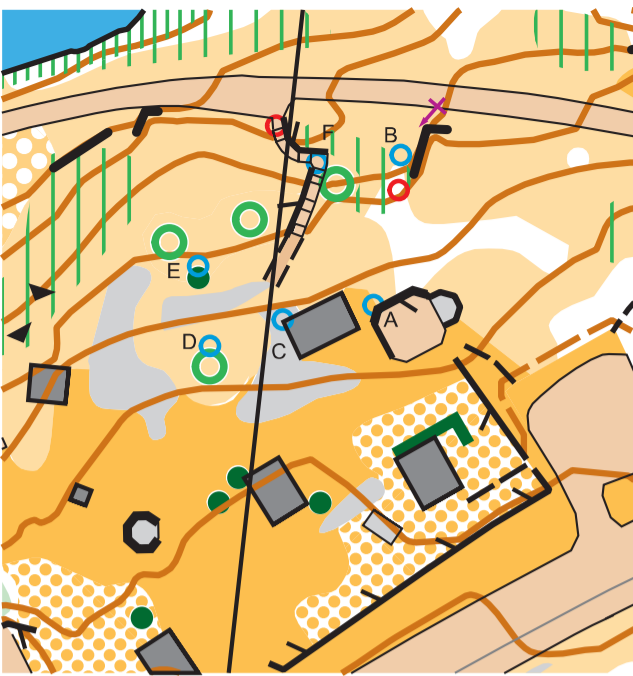


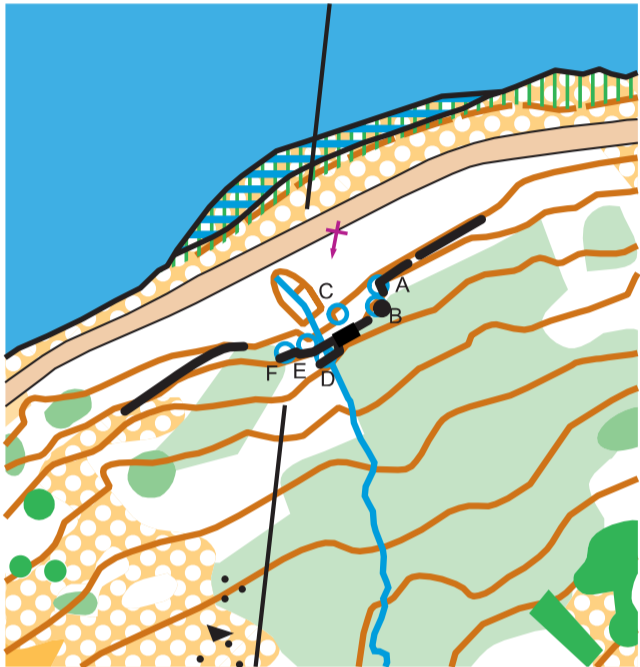
# World Trail Orienteering Championships



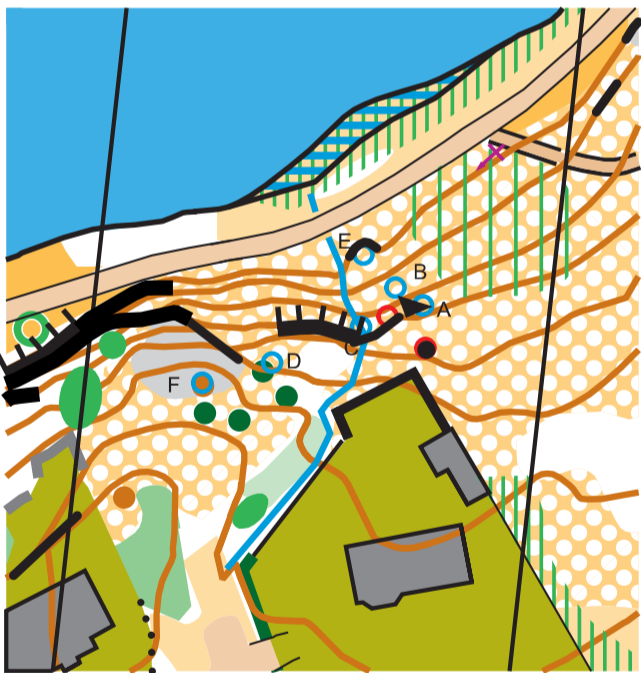
Red 1						
1	A-F	■			┌	C
2	A-F	↙	∩			Z
3	A-F	△	△		○	D
4	A-F	—●—	∩			Z
5	A-F	↗			┌	A



- Flagposition
- Zero
- + Decisionpoint



Red 2						
1	A-F	—●—	≡			D
2	A-F	↗	≡		○	A
3	A-F		▲		○	B
4	A-F		≡		○	F
5	A-F	↗	∩		○	C



Red 3						
1	A-F	●				F
2	A-F	▲			○	Z
3	A-F	↙	⊗		○	D
4	A-F		∩		○	E
5	A-F	→	≡		○	Z

STRÖMSTADS  
KOMMUN



Red 4						
1	A-F		△	☼	○	E
2	A-F		●		○	D
3	A-F		⊗		○	Z
4	A-F		△	△	—●—	C
5	A-F	↓	△	☼	○	D



TANUMS  
KOMMUN

Strömstad City  
Scale 1:4000/E 2,5 m  
Solutionmap 1:2500  
Mapper Maths Carlsson  
Courseplanner Bosse Sandström