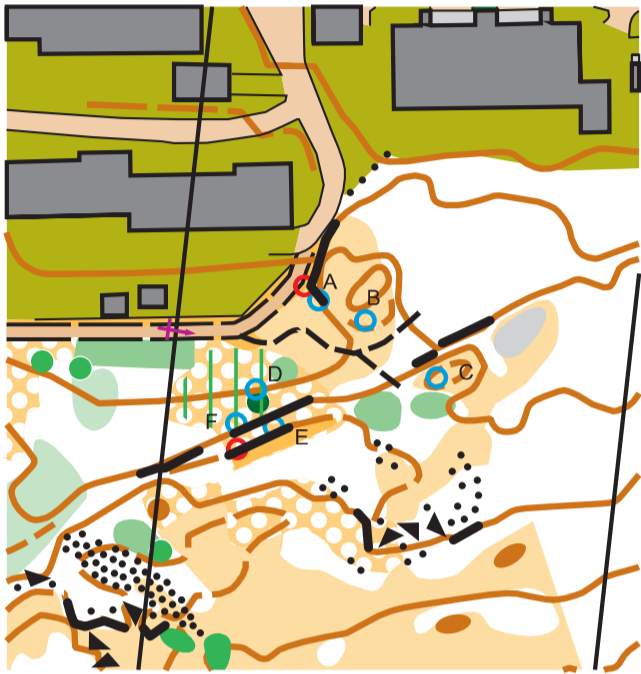
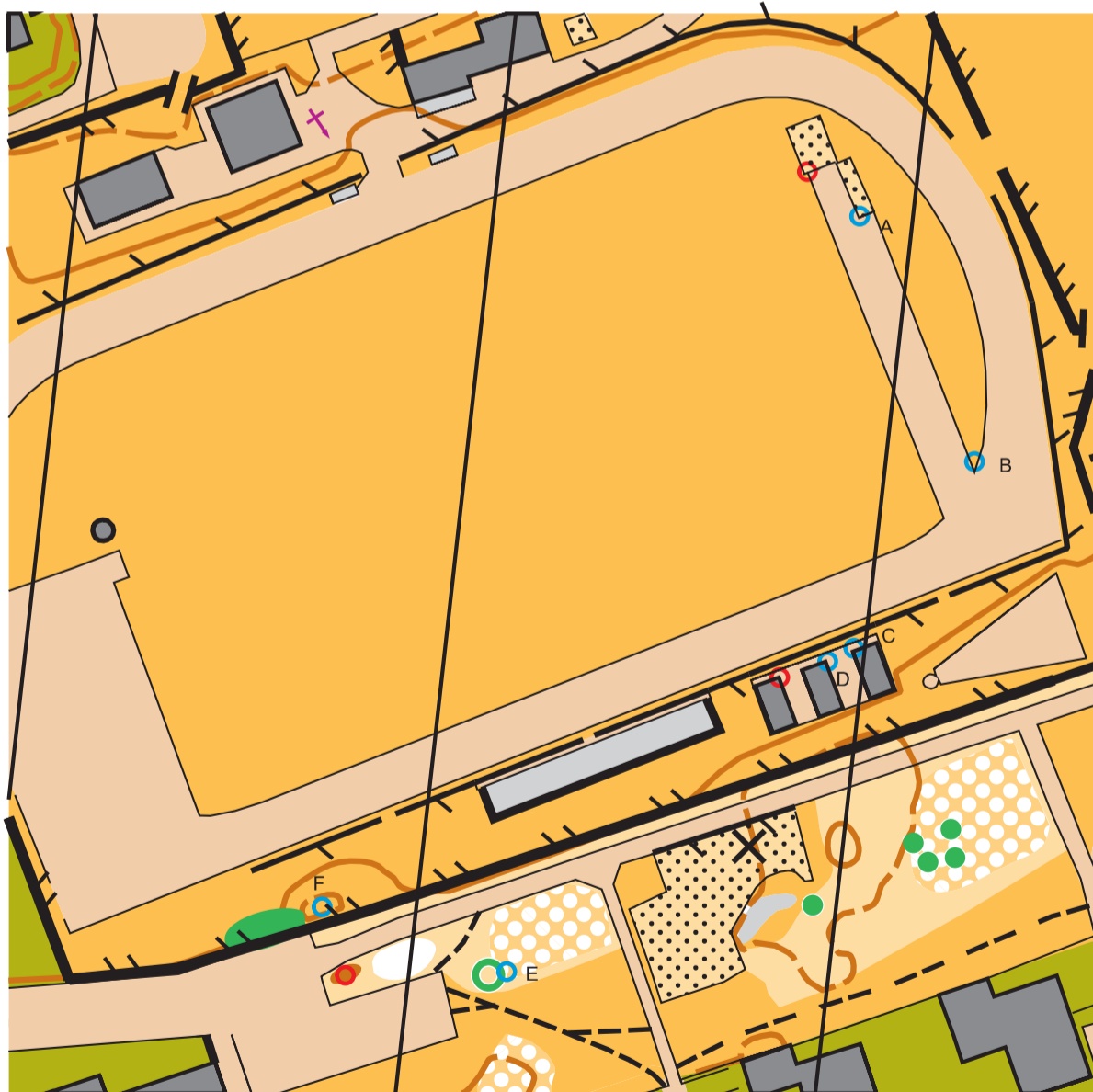


# World Trail Orienteering Championships




F 4							
1	A-F	—●—	≡			○●	Z
2	A-F		∩			○●	B
3	A-F		○			○●	C
4	A-F		≡			<	Z
5	A-F	↙	⊗			○●	D
6	A-F	—●—	≡			○●	E



F 5							
1	A-F		●				Z
2	A-F		◇			∨	B
3	A-F	↖	◇	⊗		∨	Z
4	A-F	↗	■			<	C
5	A-F		△	△		○●	E
6	A-F	↙	■			└	Z

Strömstad City  
 Scale 1:4000/E 2,5 m  
 Solutionmap 1:2500  
 Mapper Maths Carlsson  
 Courseplanner Bosse Sandström

- Flagposition
- Zero
- + Decisionpoint



STRÖMSTADS  
KOMMUN

